













MAP PREPARED BY: BARTON & LOGUIDICE, DPC

 Village Boundary
  Streams
  Railroads
  Streets

ZONING DISTRICTS

- | | |
|---|--|
|  Low Density Residential (LDR) |  Village Center Commercial (VCC) |
|  Traditional Village Residential (TVR) |  Mixed Use - Light Industry (MU-LI) |
|  Neighborhood Commercial (NC) |  General Industry (GI) |
|  General Commercial (GC) |  Historic Properties |

